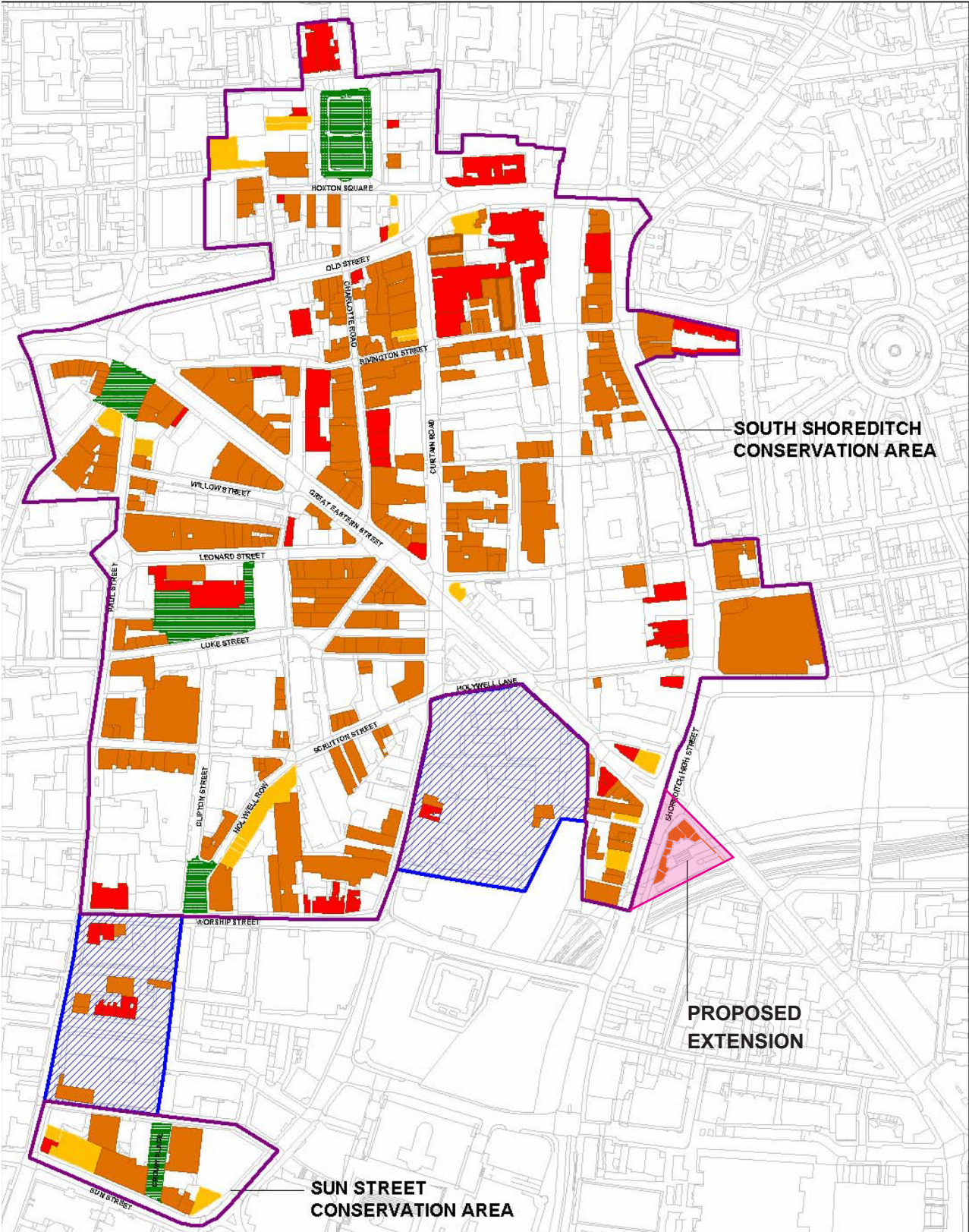


APPENDIX 2


MAP OF EXTENDED SOUTH SHOREDITCH CONSERVATION AREA




MAP OF EXTENDED SOUTH SHOREDITCH CONSERVATION AREA


Key:


 Conservation area boundary

 Listed buildings

 Locally listed buildings

 Buildings of Townscape Merit/ Positive Contributors

 Important open/public spaces

 Area of Townscape interest

 Proposed Extension